



# NOTIFICATION OF OPERATIONS/PERMIT TO OPERATE POWER-DRIVEN MACHINERY (NOAP)



**Notification Number:** 2023-553-09307  
**Operation Name:** ANE - South Beaver Creek Aerial Spray

### This NOAP includes the following for the lands described in the NOAP:

- The notifier has given notice to the State Forester that pesticides will be applied by helicopter.
- The Oregon Department of Forestry or local Forest Protective Association has issued a permit to use fire or operate power-driven machinery.

**Person Submitting the NOAP:** Tyrol Forfar  
**Date NOAP Submitted:** August 2, 2023  
**Report Generated:** August 7, 2023

### Waiting Period

You must wait at least 30 days after submitting this NOAP before spraying (see ORS 527.788(3)). This waiting period cannot be waived.

### 90-Day Application Window

Spray activity may happen only during the 90-day window. You may notify for a new 90-day window using the "I Want To..." menu in your Notification Summary within the E-Notification system.

**Window Start Date:** 9/2/2023  
**Window End Date:** 11/30/2023

### Oregon Department of Forestry Contact Info

Toledo  
763 NW Forestry Rd  
Toledo, Oregon 97391  
Phone: (541) 336-2273  
Stewardship Forester: Rieghly Sitton  
Email: rieghly.k.sitton@odf.oregon.gov

### Operator's Fire Emergency Contact

Contact Name: Tyrol Forfar  
Phone: 360-600-7691

### Landowner(s)

Sorn Nymark  
ANE Forests of Oregon C/O HFI Consultants  
PO Box 1929  
Battle Ground, Washington 98604  
360-600-2342

### Notice to Landowner(s)

The Oregon Department of Forestry may conduct on-site inspections for compliance with forest practice and fire protection laws.

### Written Plans

A Written Plan (in addition to this NOAP) is required before operation activities can begin near the protected resources listed with the Unit information or Site Conditions below or otherwise described to you by the Stewardship Forester ([OAR 629-605-0170](#) (2), (3), and (5)). The Written Plan must describe in detail how the resource(s) will be protected during the operation. There is a waiting period for Written Plans that is separate from the notification waiting period. Contact your Stewardship Forester for more information.

### Site Conditions (reported by the Notifier)

- Stream within 100 feet of area.
- Seep or spring within 100 feet of area.

Domestic water supply within 300 feet of area.

Bald Eagle nesting site within half mile of area.

Home or other dwelling within 300 feet of helicopter application of pesticide.

## Notices

Submitting this Notification of operations on lands described in the NOAP constitutes consent for Department staff to access the property to ensure compliance with state law and rules governing forest practices through on-site inspections. The landowner must notify the stewardship forester to withdraw this consent.

**Permission from Landowner and Timber Owner Required for Operators, purchasers, contractors, general public:**

Submitting this notification does *not* give permission for operators, purchasers, contractors, or the general public to enter someone else's land or remove forest products. Anyone doing so must first obtain permission from the landowner and timber owner.

**Pesticide Use:** Pesticide users must follow all pesticide product label requirements, including any that prohibit applications near or into streams or other water bodies! Pesticide users must be sure the label that comes with the pesticide product allows the planned use! Contact the Oregon Department of Agriculture [here](#) or at 503-986-4635 for information on allowed uses of pesticide products.

**Neighborhood Communication:** Notifier must mark each unit as pending by 7 p.m. the day before spraying.

For pending units, notifier must report the spray as complete or incomplete. Notifier must mark units as complete within 24 hours of spraying. For partially sprayed units with plans to return to finish spraying, notifier must report the unit as incomplete by 11:59 p.m. the day after spraying.

For units that do not get sprayed, no reporting is needed. The notifier must mark the unit as pending again before spraying.

**Using Water for Pesticides or Slash Burning:** If you plan to use on-site water (water from a stream, for example) to mix pesticides or for slash burning, you must provide a copy of this NOAP to the local offices of the Oregon Water Resources Department and the Oregon Department of Fish and Wildlife (see ORS 537.141).

**Registrants & Subscribers:** There may be registrants and/or subscribers who receive this Notification. See the Notification Summary page within the E-Notification system or contact ODF for more details.

**NOAP Changes:** The notifier must inform the Oregon Department of Forestry of any changes in a NOAP before the activity takes place. A new NOAP may be required.

**Unit 1 of 8: Unit240North\_1****No registrants within 1 mile**

8.6 acres

Lincoln County(s)

T12S R11W Sec28

Regulated Use Area: WO-1

**Operator:**

Anthony Ghidossi  
 Pacific AG Services North  
 West LLC  
 PO Box 875  
 Marysville, Washington 98270  
 (775) 225-4212

**Activity:** Herbicide Application (Unit)

**Chemical(s):** Aquaneat, Rotary 2 SL, Oust Extra  
**Chemical Carrier(s):** water  
**Chemical Additive(s):** Super Spread MSO

**Method(s):** Aerial - Helicopter**Resources on or near this Unit**

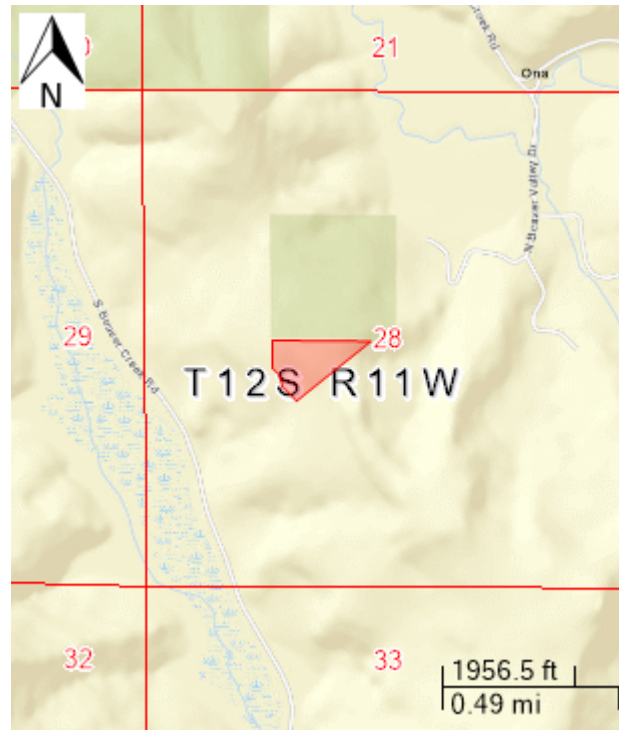
Statutory Written Plan required within 100 feet of

Statutory Written Plan required within 300 feet of

Eagle

**Notes:**

1. A statutory written plan is required for operations within *300 feet* of Estuarine or Marine Wetlands, not 100 feet as may be shown above.
2. Contact your Stewardship Forester about streams not shown on the map.

**Unit Map: Unit240North\_1**

**Unit 2 of 8: Unit240North\_2****No registrants within 1 mile**

89.0 acres Lincoln County(s) T12S R11W Sec28,T12S R11W Sec33 Regulated Use Area: WO-1

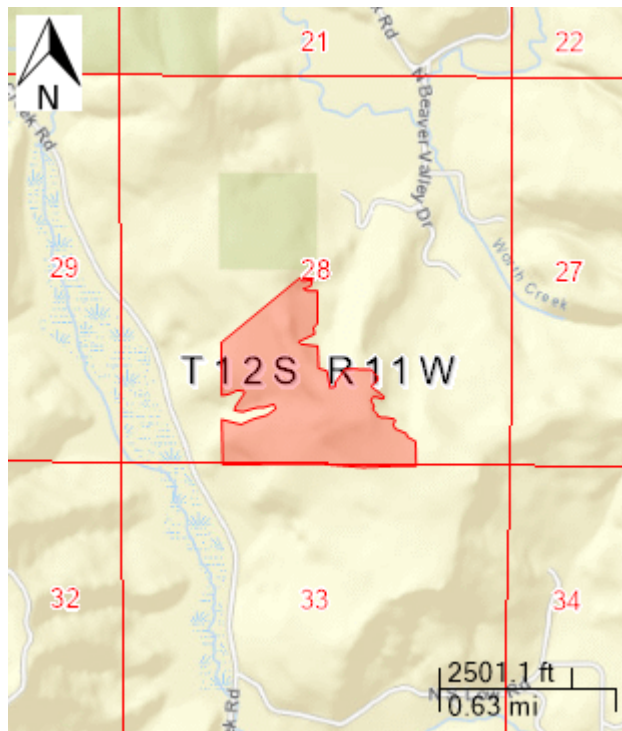
<b>Operator:</b> Anthony Ghidossi Pacific AG Services North West LLC PO Box 875 Marysville, Washington 98270 (775) 225-4212	<b>Activity:</b> Herbicide Application (Unit) <b>Chemical(s):</b> Aquaneat, Rotary 2 SL, Oust Extra <b>Chemical Carrier(s):</b> water <b>Chemical Additive(s):</b> Super Spread MSO	<b>Method(s):</b> Aerial - Helicopter
---	--	--

**Resources on or near this Unit**

Statutory Written Plan required within 100 feet of	Statutory Written Plan required within 300 feet of
	Eagle

**Notes:**

1. A statutory written plan is required for operations within 300 feet of Estuarine or Marine Wetlands, not 100 feet as may be shown above.
2. Contact your Stewardship Forester about streams not shown on the map.

**Unit Map: Unit240North\_2**

**Unit 3 of 8: Unit240South****Registrant(s) within 1 mile**

69.2 acres Lincoln County(s)

T12S R11W Sec33

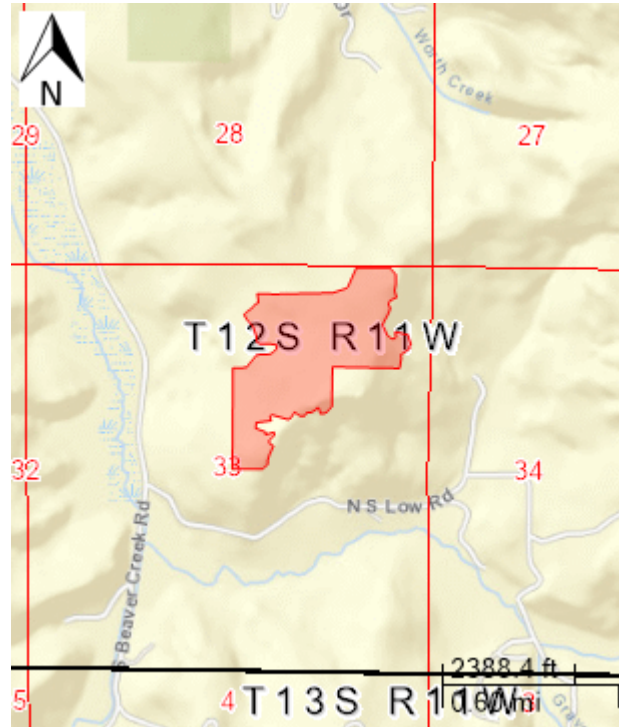
Regulated Use Area: WO-1

**Operator:**

Anthony Ghidossi  
Pacific AG Services North  
West LLC  
PO Box 875  
Marysville, Washington 98270  
(775) 225-4212

**Activity:** Herbicide Application (Unit)

**Chemical(s):** Aquaneat, Rotary 2 SL, Oust Extra  
**Chemical Carrier(s):** water  
**Chemical Additive(s):** Super Spread MSO

**Method(s):** Aerial -  
Helicopter**Unit Map: Unit240South**

**Unit 4 of 8: Christmas Camp East****Registrant(s) within 1 mile**

54.9 acres Lincoln County(s) T12S R11W Sec34,T12S R11W Sec35 Regulated Use Area: WO-1

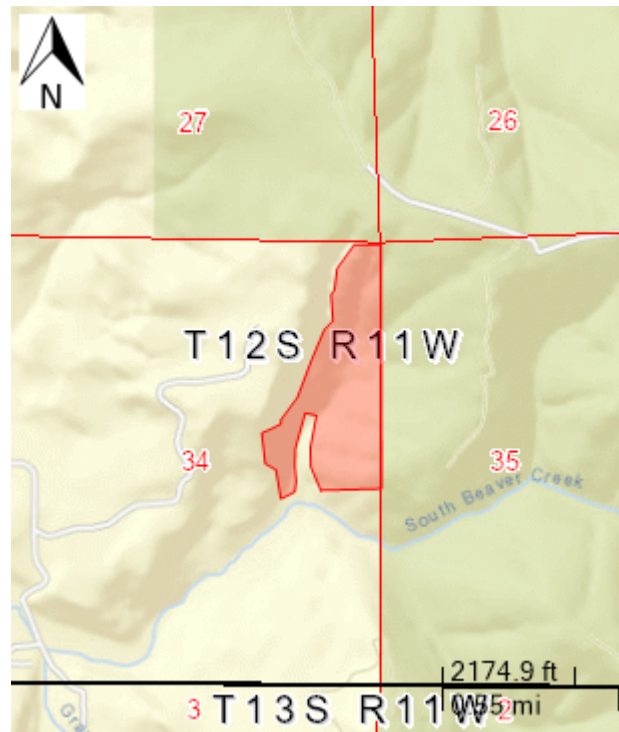
<b>Operator:</b> Anthony Ghidossi Pacific AG Services North West LLC PO Box 875 Marysville, Washington 98270 (775) 225-4212	<b>Activity:</b> Herbicide Application (Unit) <b>Chemical(s):</b> Aquaneat, Rotary 2 SL, Oust Extra <b>Chemical Carrier(s):</b> water <b>Chemical Additive(s):</b> Super Spread MSO	<b>Method(s):</b> Aerial - Helicopter
---	--	--

**Resources on or near this Unit**

Statutory Written Plan required within 100 feet of	Statutory Written Plan required within 300 feet of
Unknown: Small - Type F Stream	
Unknown: Small - SSBT Stream	

**Notes:**

1. A statutory written plan is required for operations within 300 feet of Estuarine or Marine Wetlands, not 100 feet as may be shown above.
2. Contact your Stewardship Forester about streams not shown on the map.

**Unit Map: Christmas Camp East**

**Unit 5 of 8: Graves001****Registrant(s) within 1 mile**

108.4 acres Lincoln County(s)

T12S R11W Sec33,T13S R11W  
Sec4

Regulated Use Area: WO-1

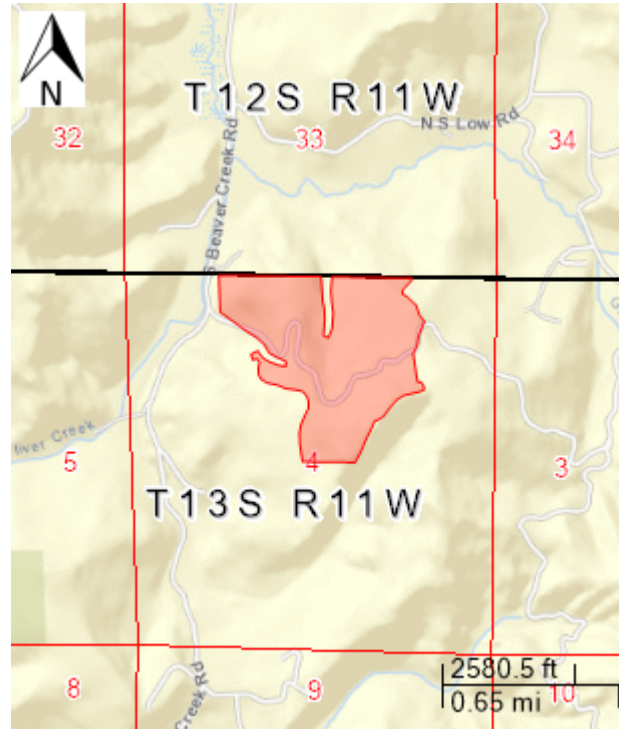
<b>Operator:</b> Anthony Ghidossi Pacific AG Services North West LLC PO Box 875 Marysville, Washington 98270 (775) 225-4212	<b>Activity:</b> Herbicide Application (Unit) <b>Chemical(s):</b> Aquaneat, Rotary 2 SL, Oust Extra <b>Chemical Carrier(s):</b> water <b>Chemical Additive(s):</b> Super Spread MSO	<b>Method(s):</b> Aerial - Helicopter
---	--	--

**Resources on or near this Unit**

Statutory Written Plan required within 100 feet of	Statutory Written Plan required within 300 feet of
Wetlands: Freshwater Emergent Wetland	

**Notes:**

1. A statutory written plan is required for operations within *300 feet* of Estuarine or Marine Wetlands, not 100 feet as may be shown above.
2. Contact your Stewardship Forester about streams not shown on the map.

**Unit Map: Graves001**

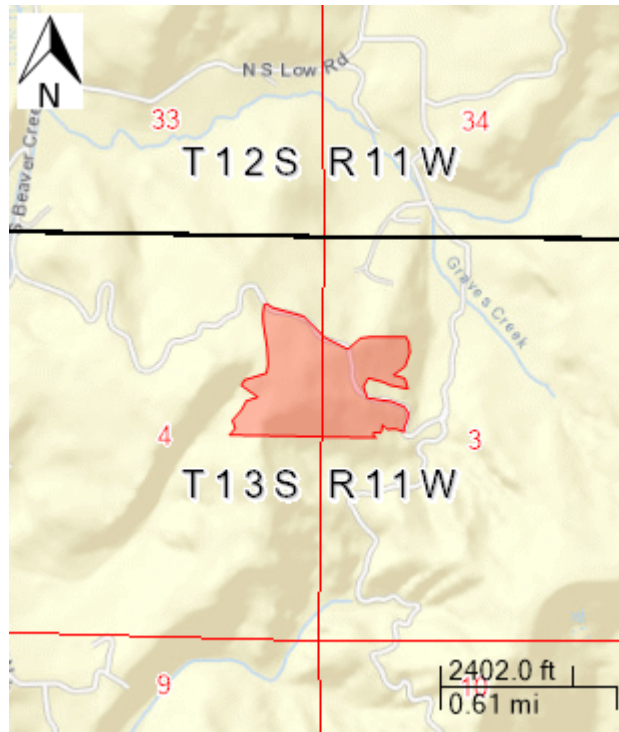
**Unit 6 of 8: Graves002**

**Registrant(s) within 1 mile**

59.9 acres Lincoln County(s) T13S R11W Sec3,T13S R11W Sec4 Regulated Use Area: WO-1

<b>Operator:</b> Anthony Ghidossi Pacific AG Services North West LLC PO Box 875 Marysville, Washington 98270 (775) 225-4212	<b>Activity:</b> Herbicide Application (Unit) <b>Chemical(s):</b> Aquaneat, Rotary 2 SL, Oust Extra <b>Chemical Carrier(s):</b> water <b>Chemical Additive(s):</b> Super Spread MSO	<b>Method(s):</b> Aerial - Helicopter
---	--	--

**Unit Map: Graves002**





**Unit 7 of 8: Graves003-1****Registrant(s) within 1 mile**

72.7 acres Lincoln County(s)

T13S R11W Sec3

Regulated Use Area: WO-1

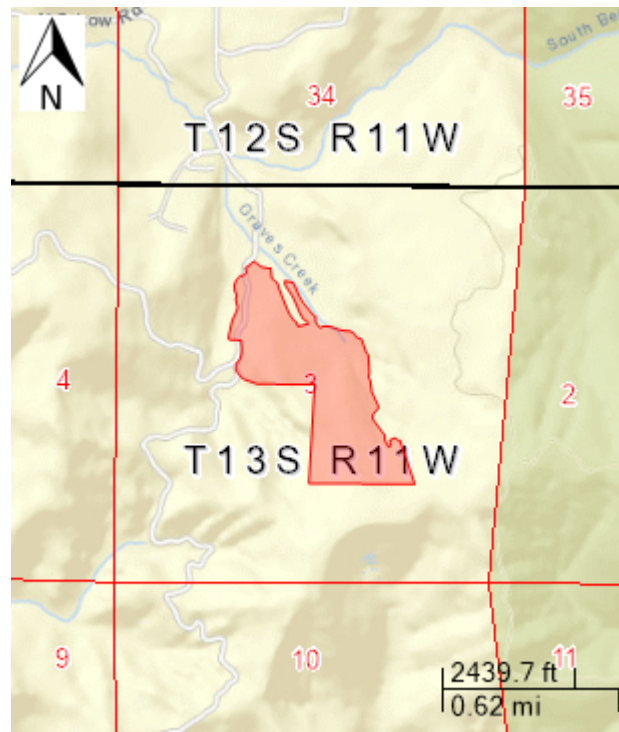
<b>Operator:</b> Anthony Ghidossi Pacific AG Services North West LLC PO Box 875 Marysville, Washington 98270 (775) 225-4212	<b>Activity:</b> Herbicide Application (Unit) <b>Chemical(s):</b> Aquaneat, Rotary 2 SL, Oust Extra <b>Chemical Carrier(s):</b> water <b>Chemical Additive(s):</b> Super Spread MSO	<b>Method(s):</b> Aerial - Helicopter
---	--	--

**Resources on or near this Unit**

Statutory Written Plan required within 100 feet of	Statutory Written Plan required within 300 feet of
Graves Creek: Small - Type F Stream	
Unknown: Small - Type F Stream	

**Notes:**

1. A statutory written plan is required for operations within *300 feet* of Estuarine or Marine Wetlands, not 100 feet as may be shown above.
2. Contact your Stewardship Forester about streams not shown on the map.

**Unit Map: Graves003-1**

**Unit 8 of 8: Graves003-2****Registrant(s) within 1 mile**

10.9 acres Lincoln County(s)

T13S R11W Sec3

Regulated Use Area: WO-1

**Operator:**

Anthony Ghidossi  
 Pacific AG Services North  
 West LLC  
 PO Box 875  
 Marysville, Washington 98270  
 (775) 225-4212

**Activity:** Herbicide Application (Unit)

**Chemical(s):** Aquaneat, Rotary 2 SL, Oust Extra  
**Chemical Carrier(s):** water  
**Chemical Additive(s):** Super Spread MSO

**Method(s):** Aerial -

Helicopter

**Resources on or near this Unit****Statutory Written Plan required within 100 feet of**

Graves Creek: Small - Type F Stream

Unknown: Medium - Type F Stream

Unknown: Small - Type F Stream

**Statutory Written Plan required within 300 feet of****Notes:**

1. A statutory written plan is required for operations within *300 feet* of Estuarine or Marine Wetlands, not 100 feet as may be shown above.
2. Contact your Stewardship Forester about streams not shown on the map.

**Unit Map: Graves003-2**